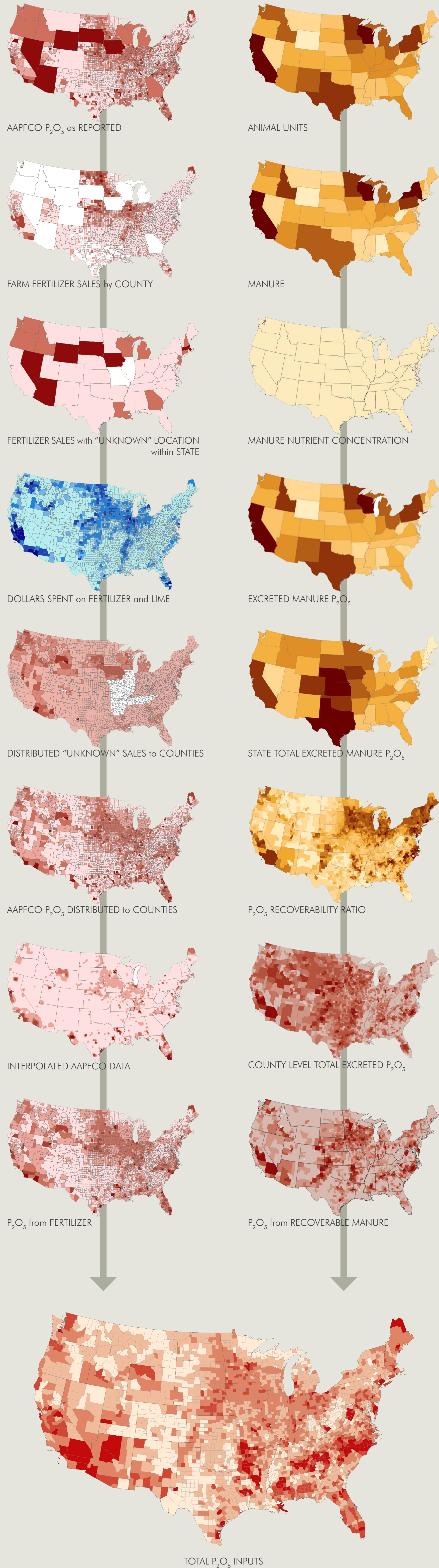


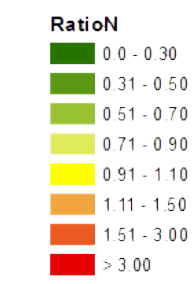
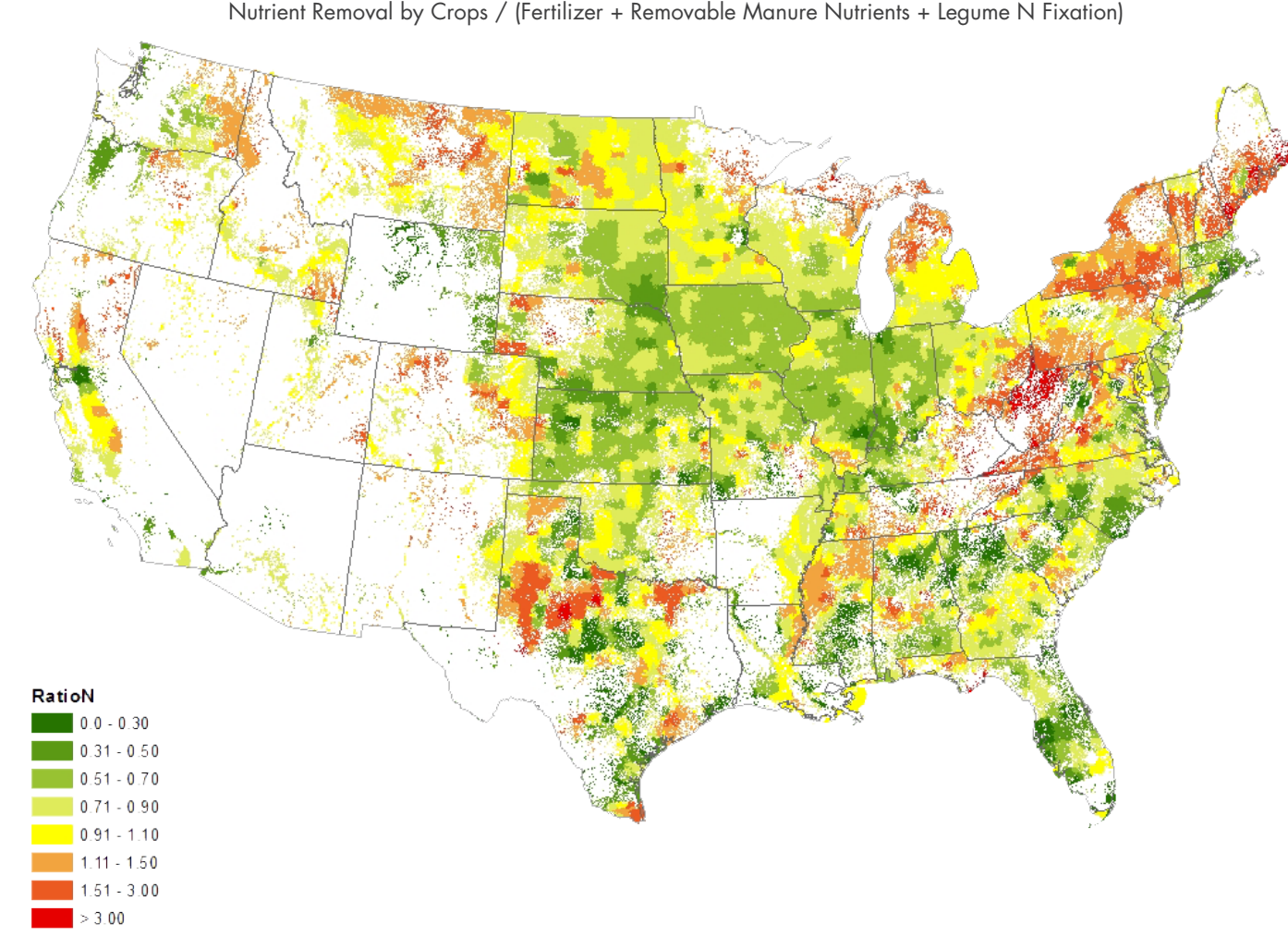
Nutrient Inputs from Fertilizer and Manure



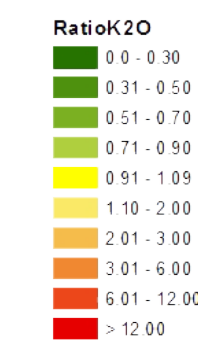
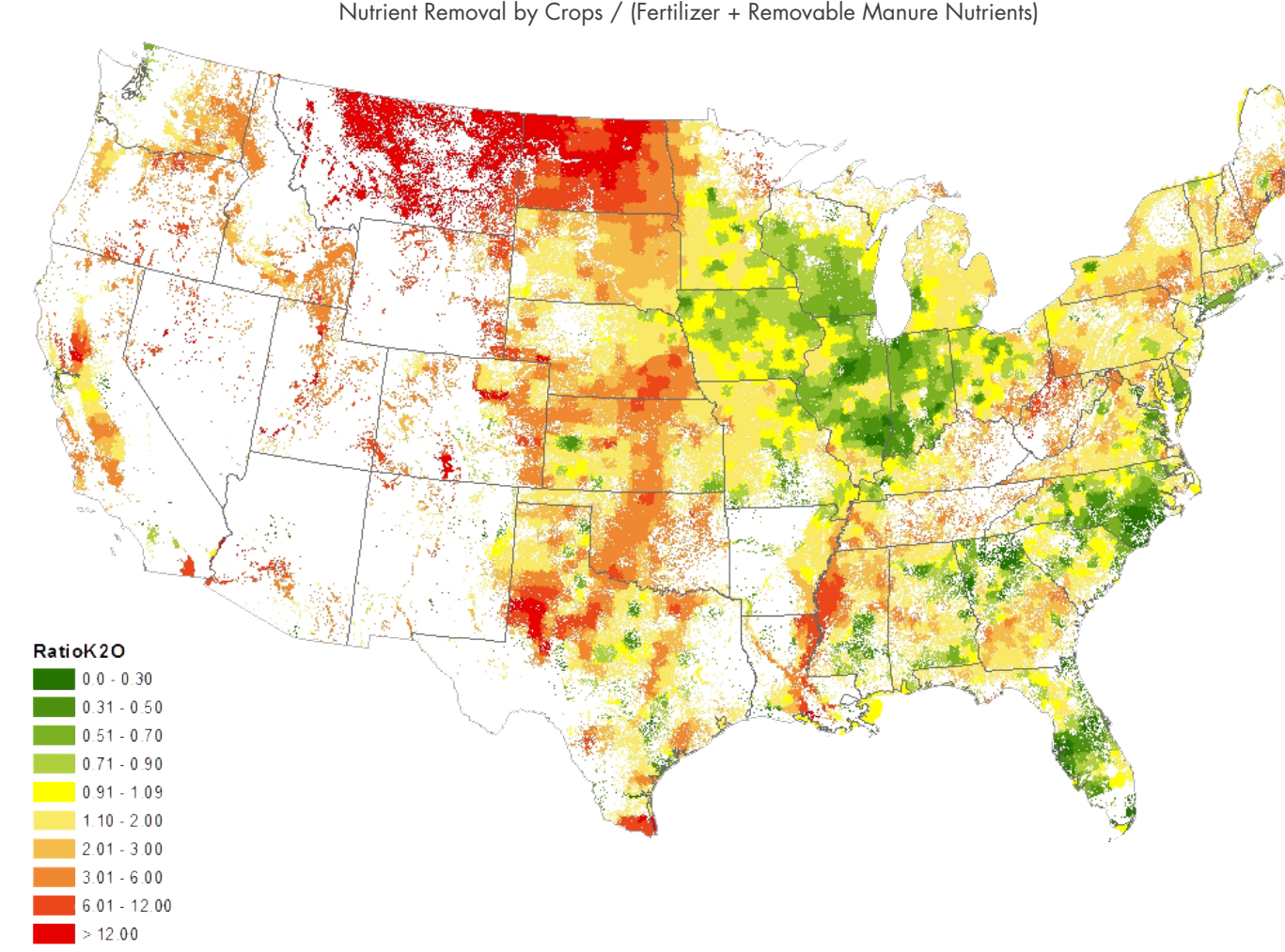
NuGIS: Nutrient Use Geographic Information System

Interactive Online Map | <http://nugis.ipni.net>

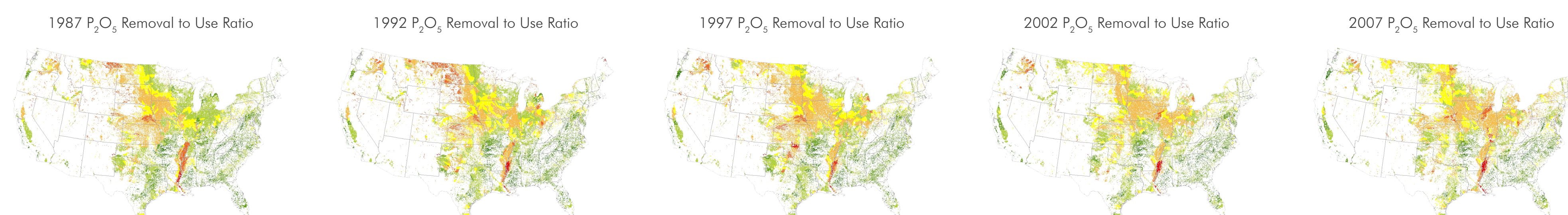
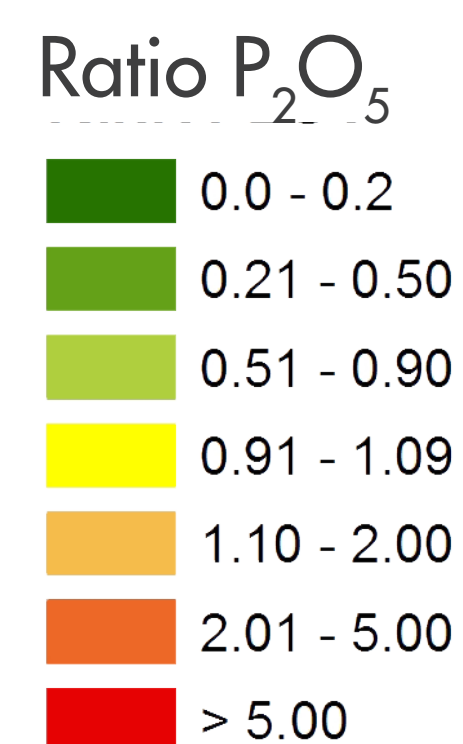
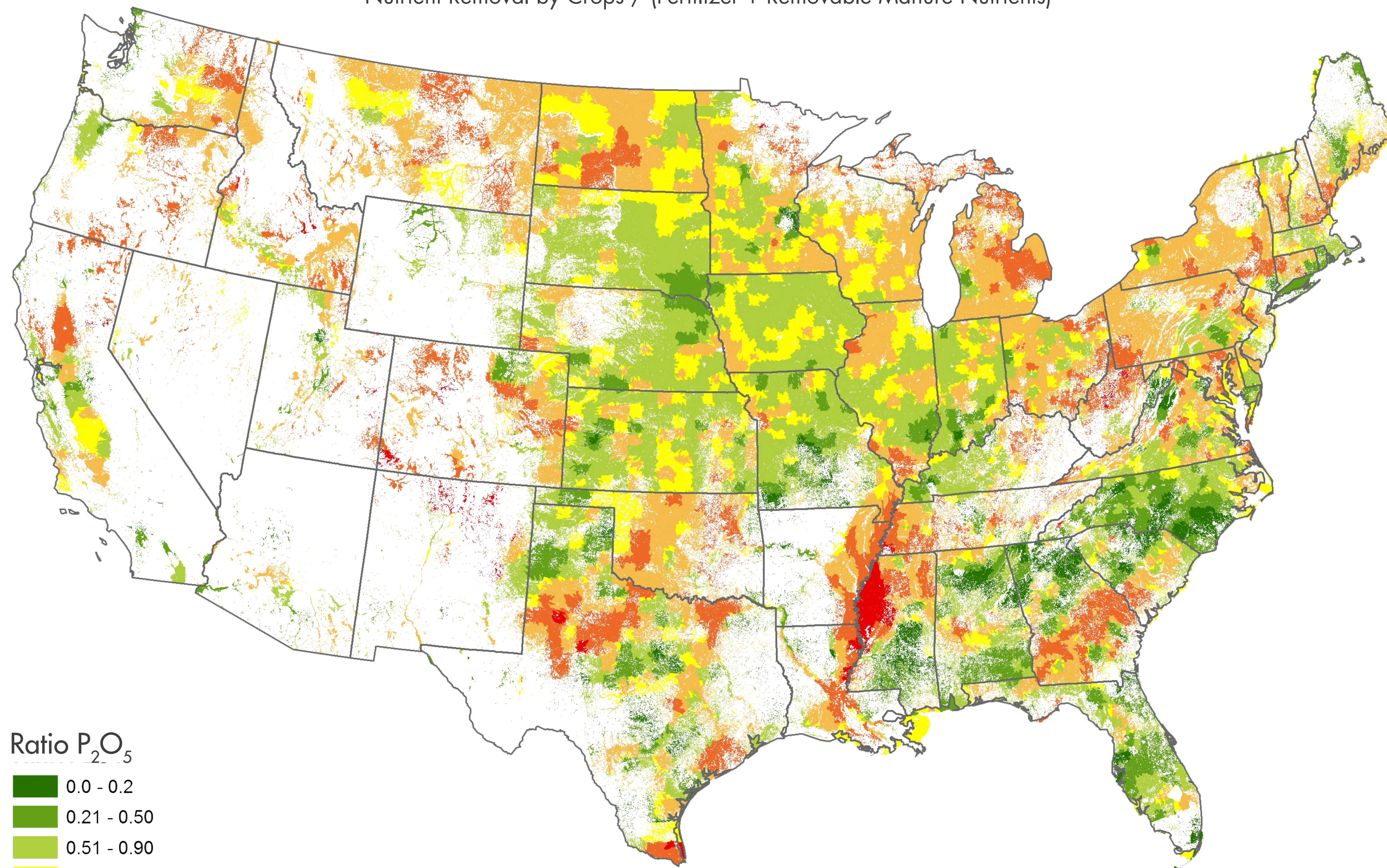
2012 Estimated N Removal to Use Ratio by Sub-Watershed



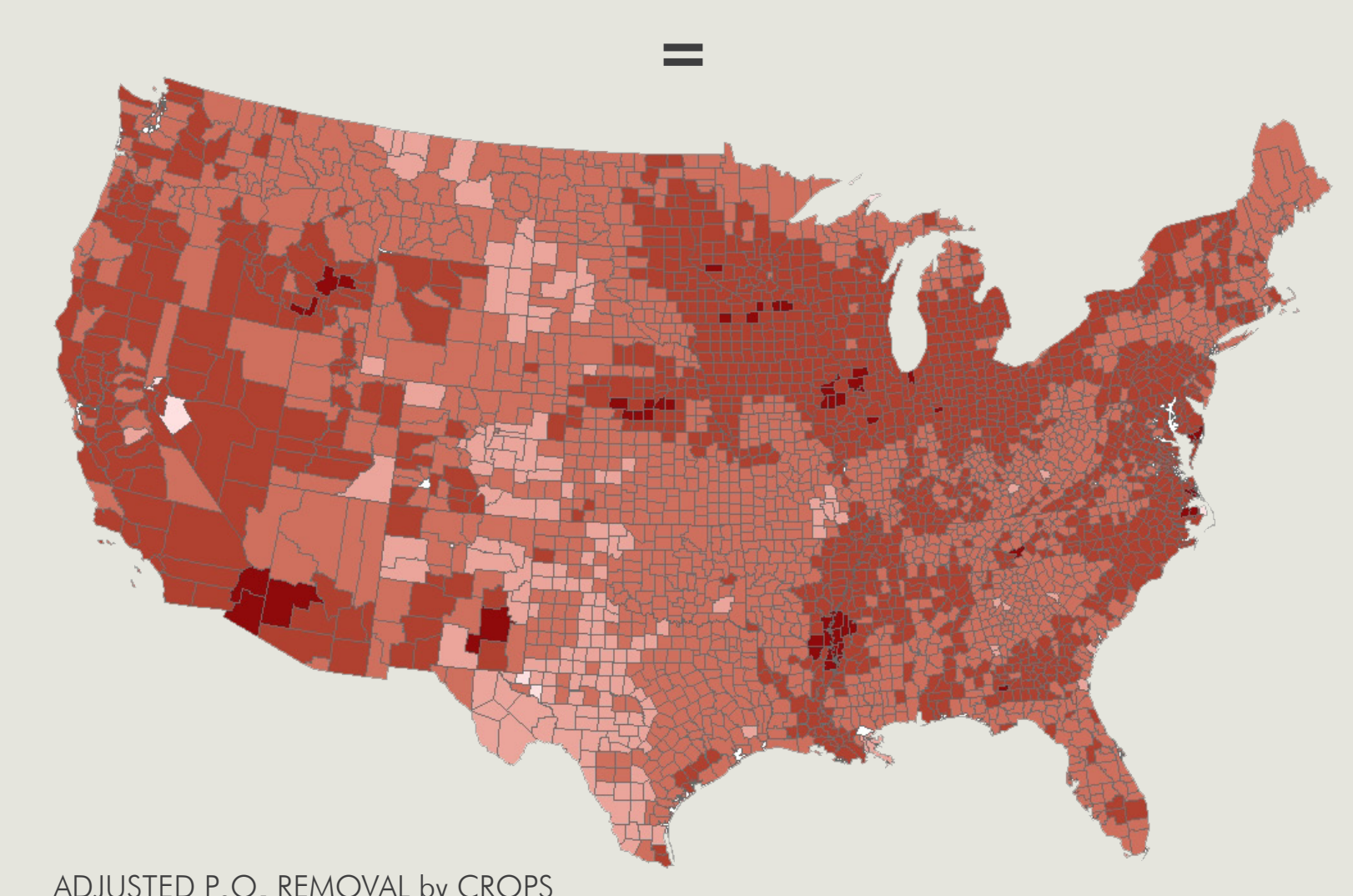
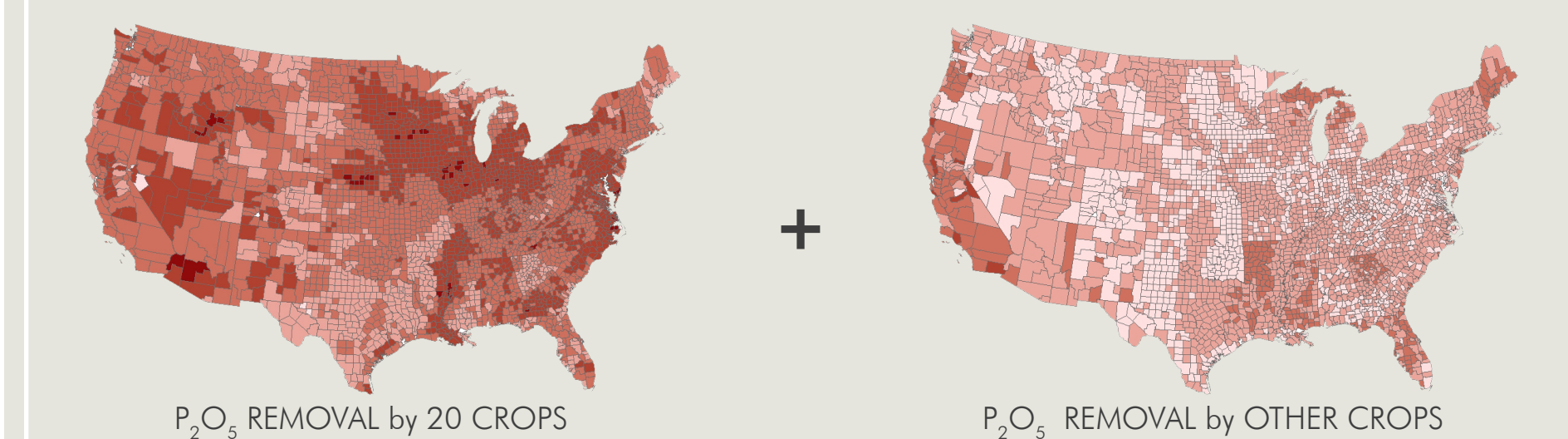
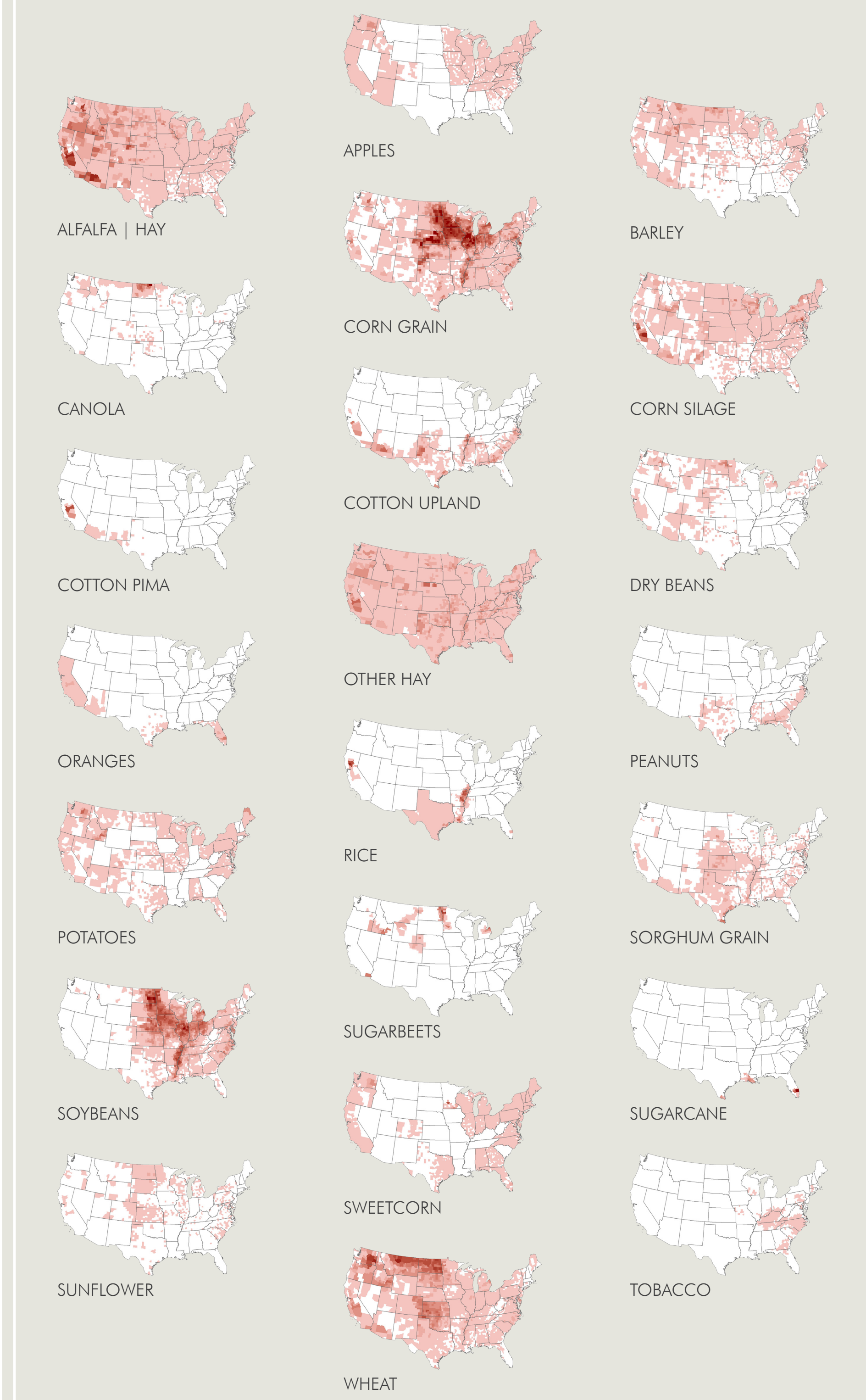
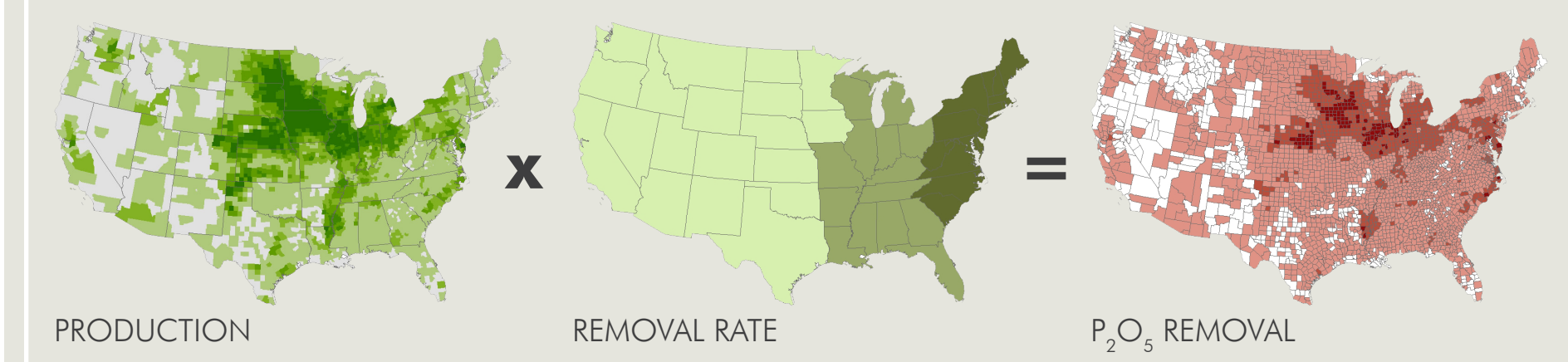
2012 Estimated K2O Removal to Use Ratio by Sub-Watershed



2012 Estimated P2O5 Removal to Use Ratio by Sub-Watershed
Nutrient Removal by Crops / (Fertilizer + Removable Manure Nutrients)



Nutrient Removal from Harvested Crop



Cropland Data Layer Mask

